







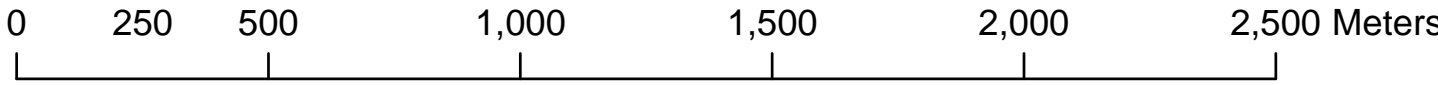
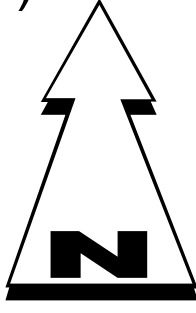


SCHEDULE A: ZONING MAP

VILLAGE OF MINTO
 COUNTIES OF QUEENS AND SUNBURY
 PROVINCE OF NEW BRUNSWICK

LEGEND

-  **Municipal Boundary**
-  **Resource Use (RU Zone)**
-  **Environmental Constraint (EC Zone)**
-  **Industrial (I Zone)**
-  **Highway Commercial (HC Zone)**
-  **Community Centre (CC Zone)**
-  **Residential (R Zone)**
-  **Institutional (INST Zone)**



NOTE:

- An area marked with an **i** corresponds to an appropriate zone indicated by colour and has been rezoned under section 39 of the Community Planning Act subject to terms and conditions.
- An area marked with an **●** corresponds to one of the following uses: home based business, or home occupation.

Data Source:
 Service New Brunswick, Property boundary data based on Sept 2012 SNB data.
 Service New Brunswick, Hydrographic and Road network based on SNB ETB98 data.

Projected Coordinate System Name:
 NAD 1983 CSRS New Brunswick Double Stereographic
 Datum: North American 1983 CSRS
 Units: Metres
 Date: Nov 13 2012



Map compiled by Reid McLean
C-Zone Consulting Ltd.
 84 Smith Street,
 Fredericton, New Brunswick
 E3A-2P5
 (506) 260-6212 czone@nb.sympatico.ca
 Nov 2012

